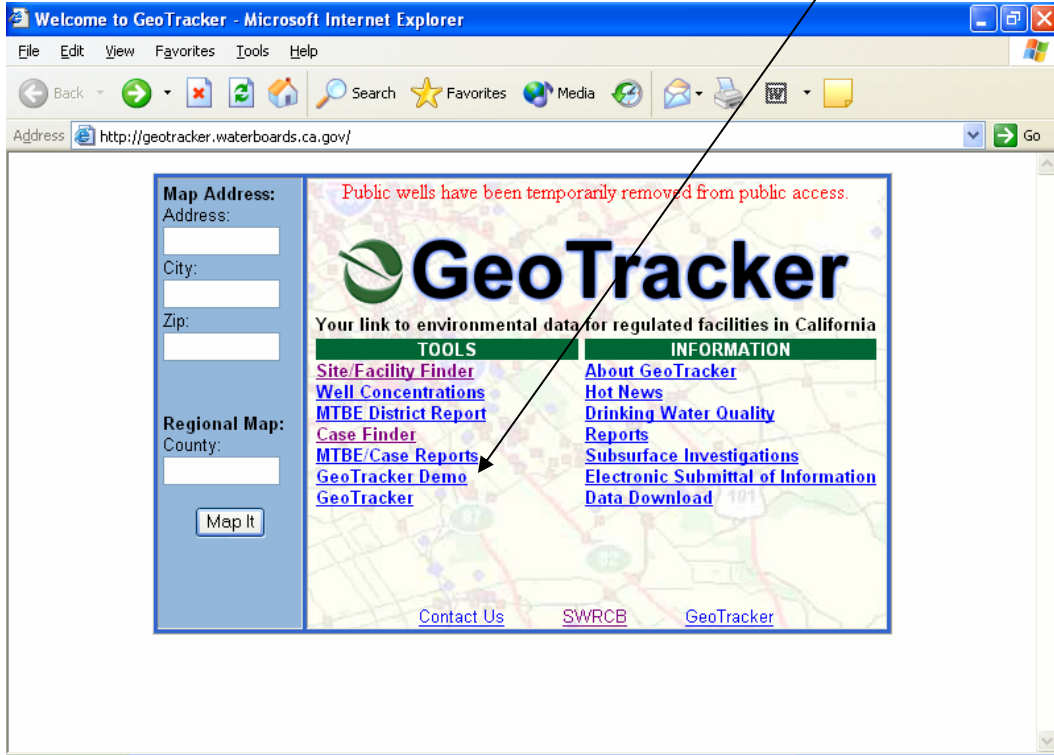
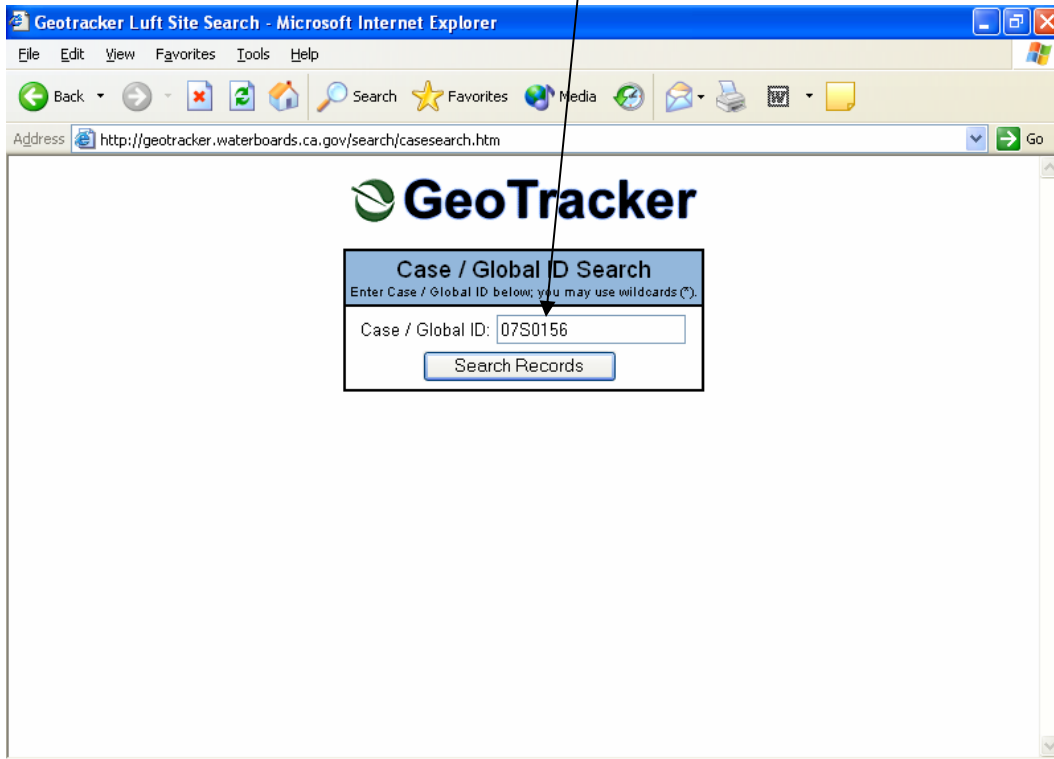


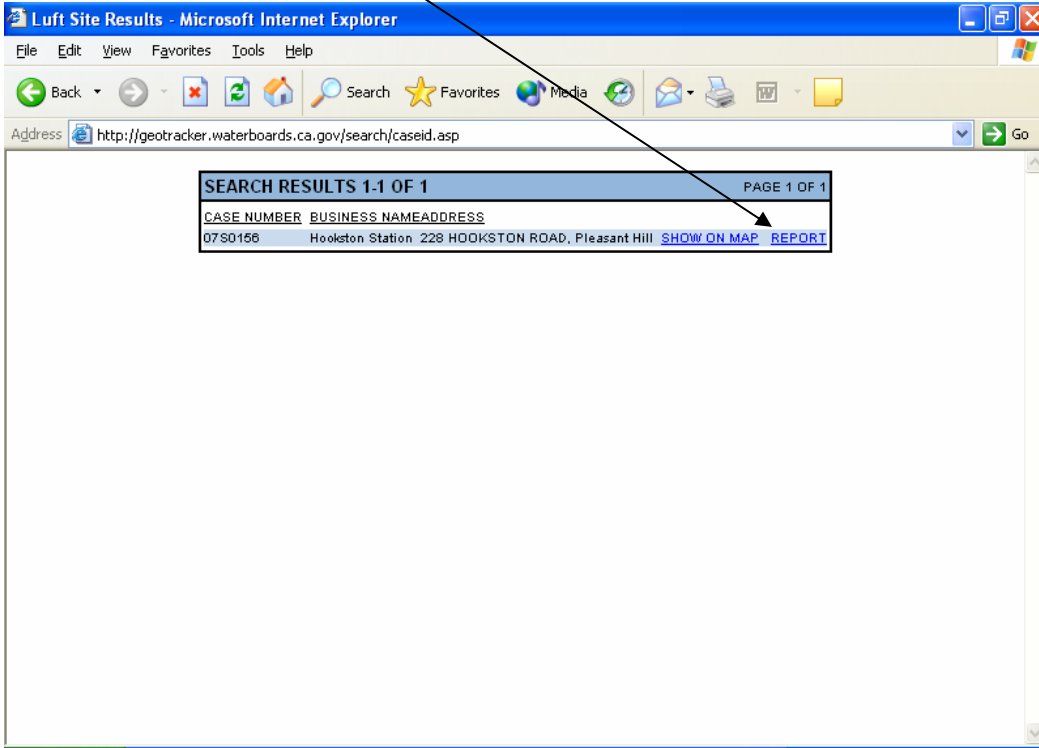
Step 1. Go to the GeoTracker Website and click on Case Finder.



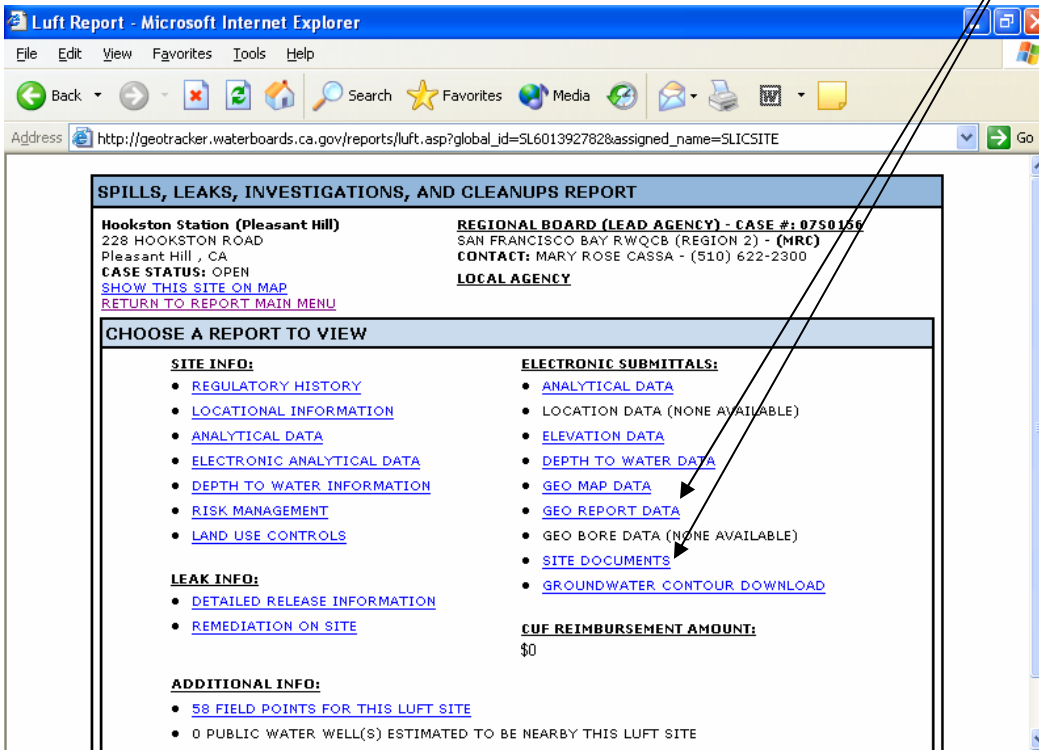
Step 2: Type in the case number "07S0156."



Step 3: Click on "Report."



Step 4: Click on "Geo Report Data" or "Site Documents" to view documents.



Step 5: Click on the document you want to view.

Electronic Submittals

Hookston Station (Pleasant Hill)
228 HOOKSTON ROAD
Pleasant Hill, CA
CASE STATUS: OPEN
[SHOW THIS SITE ON MAP](#)
[RETURN TO REPORT MAIN MENU](#)

REGIONAL BOARD (LEAD AGENCY) - CASE #: 07S0156
SAN FRANCISCO BAY RWQCB (REGION 2) - (MRC)
CONTACT: MARY ROSE CASSA - (510) 622-2300
LOCAL AGENCY

ELECTRONIC SUBMITTALS - GEO_REPORT DATA

TITLE	USER	TYPE	SUBMITTED	CONFIRMATION #	STATUS
FIRST QUARTER 2005 GROUND WATER MONITORING REPORT AND MARCH 2005 MONTHLY STATUS REPORT	MICHAEL GRANT (RP)	GEO_REPORT	11/9/2005	1499433219	11/14/2005
SECOND QUARTER 2005 GROUND WATER MONITORING REPORT AND JULY 2005 MONTH STATUS REPORT	MICHAEL GRANT (RP)	GEO_REPORT	11/9/2005	7303588688	11/14/2005
THIRD QUARTER 2005 GROUND WATER MONITORING REPORT AND OCTOBER 2005 MONTHLY STATUS REPORT	MICHAEL GRANT (RP)	GEO_REPORT	11/9/2005	9045667350	11/14/2005

[Geotracker Home](#) | [Site/Facility Finder](#) | [Case Finder](#) | [MTBE/Case Reports](#)

“Geo Report Data” are reports uploaded by the Responsible Party.

“Site Documents” are reports uploaded by Water Board staff.

Be sure to check BOTH LOCATIONS for site-related documents and data.